



Alley Pond Park Orienteering

Legend

- Contours. Index contour. Form line, Slope direction
- Small knoll. Small depression. Pit
- Small erosion gully. Broken ground
- Boulder. Boulder cluster. Stony ground
- Uncrossable body of water. Seasonal water channel
- Uncrossable marsh. Marsh. Indistinct marsh
- Potable water. Fountain. Waterhole
- Open land. Open land with scattered trees
- Rough open land. Rough open with scattered trees
- Open forest (white). Sandy ground
- Vegetation: slow running. Slow running, good visibility
- Vegetation: walk/fight. Walk/fight, good visibility
- Paved area. Wide road. Paved path
- Vehicle track/Unpaved footpath. Stairway
- Small footpath. Less distinct small footpath
- Bridge. Tunnel
- Impassable wall. Passable wall. Stone wall
- Passable fence. Ruined fence. Impassable fence
- Area that shall not be entered
- Buildings. Canopy/Inflatable structure
- Man-made feature. Pole. Poles with wires/ropes
- Root stock. Prominent fallen trees
- Prominent large tree. Prominent bush or tree
- Impassable vegetation. Distinct vegetation boundary

Location Descriptions

| | |
|--|---------------|
| | Northern |
| | South Eastern |
| | Upper |
| | Lower |
| | Middle |

| | |
|--|----------------------|
| | North east Side |
| | South east Edge |
| | West Part |
| | East Corner (inside) |

| | |
|--|------------------------|
| | South Corner (outside) |
| | South west Tip |
| | Bend |
| | North west End |
| | Upper Part |

| | |
|-----------|-------------------------|
| 2.5 | Height or Depth |
| 8 x 4 | Size |
| 0.5 / 3.0 | Height on slope |
| 2.0 / 3.0 | Heights of two features |











| | |
|--|----------|
| | Crossing |
| | Junction |







| | |
|--|---------------------|
| | Lower Part |
| | Top |
| | Beneath |
| | Foot (no direction) |
| | North east Foot |
| | Between |










| | |
|--|--------------|
| | |
| | Broad leaved |
| | Ruined |












| | |
|--|---------------|
| | Low |
| | Shallow |
| | Deep |
| | Overgrown |
| | Open |
| | Rocky, Stony |
| | Marshy |
| | Sandy |
| | Needle leaved |
| | Broad leaved |
| | Ruined |





Feature Descriptions







| | |
|---|---------------------|
|  | Terrace |
|  | Spur |
|  | Re-entrant |
|  | Earth bank |
|  | Quarry |
|  | Earth wall |
|  | Erosion gully |
|  | Small erosion gully |
|  | Hill |
|  | Knoll |









| | |
|---|--------------------------|
|  | Saddle |
|  | Depression |
|  | Small depression |
|  | Pit |
|  | Broken ground |
|  | Ant hill (termite mound) |















| | |
|---|------------------|
|  | Cliff, Rock face |
|  | Rock Pillar |
|  | Cave |
|  | Boulder |
|  | Boulder field |
|  | Boulder cluster |
|  | Stony ground |
|  | Bare rock |
|  | Narrow passage |



| | |
|---|----------------------------|
|  | Lake |
|  | Pond |
|  | Waterhole |
|  | River, Stream, Watercourse |
|  | Minor water channel, Ditch |
|  | Narrow marsh |
|  | Marsh |
|  | Firm ground in marsh |
|  | Well |
|  | Spring |
|  | Water tank, Water trough |

| | |
|---|----------------|
|  | Open land |
|  | Semi-open land |
|  | Forest corner |
|  | Clearing |

| | |
|---|------------------------|
|  | Thicket |
|  | Linear thicket |
|  | Vegetation boundary |
|  | Copse |
|  | Distinctive tree |
|  | Tree stump, Root stock |

| | |
|---|------------------|
|  | Road |
|  | Track / Path |
|  | Ride |
|  | Bridge |
|  | Power line |
|  | Power line pylon |
|  | Tunnel |
|  | Stone wall |

| | |
|---|-------------------------|
|  | Fence |
|  | Crossing point |
|  | Building |
|  | Paved area |
|  | Ruin |
|  | Pipeline |
|  | Tower |
|  | Shooting platform |
|  | Boundary stone, Cairn |
|  | Fodder rack |
|  | Charcoal burning ground |
|  | Monument or Statue |
|  | Building pass through |
|  | Stairway |

| | |
|---|--------------|
|  | Special item |
|  | Special item |