










**Cunningham Park**  
SE and SW Preserve

-  Orange Trail
-  White Trail
-  Unnamed Trail
-  Ballfield
-  Court
-  Building
-  Parkland

Produced by the GIS Unit,  
FHNR Division January, 2021  
Data Sources: NYCParks,  
NYC DOITT, NYC DCP  
Copyright 2021, NYC Parks

